



PLAN MATERIAL  
DATE OF SURVEY  
SCALE  
INK

PLAN OF SURVEY OF  
**PART OF LOT 27, CONCESSION XIII**  
**TOWNSHIP OF FRANKLIN** NOW IN THE  
**TOWNSHIP OF LAKE OF BAYS**  
**DISTRICT MUNICIPALITY OF MUSKOKA**

SCALE 1" = 50'  
 KEITH I. BEACOM, O.L.S. — 1980.

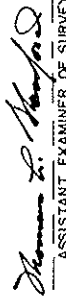
I REQUIRE THIS PLAN TO BE DEPOSITED  
 UNDER THE LAND TITLES ACT.  
 DATE FEB. 13, 1981  
  
 KEITH I. BEACOM, O.L.S.

PLAN 35R-852.1  
 RECEIVED AND DEPOSITED  
 DATE 12 OCT. 1982  
  
 DEPUTY LAND REGISTRAR FOR  
 THE LAND TITLES DIVISION OF MUSKOKA  
 APPROVED 8-2-1982

CAUTION: THIS PLAN IS NOT A PLAN OF  
 SUBDIVISION WITHIN THE MEANING  
 OF THE PLANNING ACT.

MPS - 8761

WHEN IMPRINTED IN RED INK  
 THIS COPY IS AN  
**OFFICE COPY**  
 AND MUST NOT BE REMOVED  
 FROM REGISTRY OFFICE FILES

  
 ASSISTANT EXAMINER OF SURVEYS

PART 1 PART OF PARCEL 17015 3-J-1

NOTE  
 THE LIMIT OF PENINSULA LAKE ESTABLISHED BY SOUNDINGS  
 A COPY OF WHICH IS ON FILE IN THE REGISTRY OFFICE  
 LEVEL SHOWN HEREON IS THE BEST AVAILABLE EVIDENCE  
 OF THE ORIGINAL HIGH WATER MARK OR WATERS EDGE EXISTING  
 AT THE TIME OF THE ORIGINAL SURVEY OF THE TOWNSHIP OF FRANKLIN.


NOTE  
 DISTANCES ARE IN FEET AND DECIMALS THEREOF.  
 BEARINGS ARE ASTROMOMIC, DERIVED FROM THE SOUTHERLY LIMIT  
 OF PART 2, BR-300 ASSUMED TO HAVE A COURSE OF N79°58'E  
 AS SHOWN HEREON.

- SIB DENOTES IRON BAR 1" x 1/4"
- SSB DENOTES IRON BAR 1" x 1" x 24"
- ⊙ RIB DENOTES IRON BAR 5/8" dia. x 24"
- IB DENOTES IRON BAR 5/8" x 5/8" x 24"

SURVEYOR'S CERTIFICATE

- I CERTIFY THAT:
- 1) THIS SURVEY AND PLAN ARE CORRECT AND IN ACCORDANCE WITH THE SURVEYS ACT AND THE LAND TITLES AND THE REGULATIONS MADE THEREUNDER.
  - 2) THAT THE SURVEY WAS COMPLETED ON THE 9th DAY OF MAY, 1980.

HUNTSVILLE, ONTARIO  
 FEBRUARY 13, 1981

  
 KEITH I. BEACOM O.L.S.

